

RECEIVED

MAY - 8 2019

Submit In Quadruplicate To:

**MONTANA BOARD OF OIL AND GAS CONSERVATION
2535 ST. JOHNS AVENUE
BILLINGS, MONTANA 59102**

SUNDRY NOTICES AND REPORT OF WELLS

MONTANA BOARD OF OIL &
GAS CONSERVATION • BILLINGS

| | | |
|-----------------------------------------------------------------------------------------------------------------------------|-------------------------------------------------------|------------------------------------------------------------|
| Operator Denbury Onshore, LLC | | Lease Name: Unit |
| Address 5320 Legacy Drive | | Lease Type (Private/State/Federal): Private |
| City Plano State TX Zip Code 75024 | Well Number: 12-8 | |
| Telephone Number (972) 673-2000 Fax Number () | | Unit Agreement Name: Cabin Creek Unit |
| Location of Well (1/4-1/4 section and footage measurements): SW-NW 1991' FNL & 530' FWL, Section 8, T10N-R58E | | Field Name or Wildcat: Cabin Creek Field |
| If directionally or horizontally drilled, show both surface and bottom hole locations) | | Section, Township, and Range: Sec 8, T10N - R58E |
| API Number: 25 ■ 025 ■ 05558 ■ | Well Type (oil, gas, injection, other): Oil | County: Fallon County, MT |
| State County Well | | |

Indicate below with an X the nature of this notice, report, or other data:

| | | | |
|---------------------------------------------------------|-------------------------------------|--------------------------------------------------------|--------------------------|
| Notice of Intention to Change plans | <input type="checkbox"/> | Subsequent Report of Mechanical Integrity Test | <input type="checkbox"/> |
| Notice of Intention to Run Mechanical Integrity Test | <input checked="" type="checkbox"/> | Subsequent Report of Stimulation or Chemical Treatment | <input type="checkbox"/> |
| Notice of Intention to Stimulate or to Chemically Treat | <input type="checkbox"/> | Subsequent Report of Perforation or Cementing | <input type="checkbox"/> |
| Notice of Intention to Perforate or to Cement | <input checked="" type="checkbox"/> | Subsequent Report of Well Abandonment | <input type="checkbox"/> |
| Notice of Intention to Abandon Well | <input type="checkbox"/> | Subsequent Report of Pulled or Altered Casing | <input type="checkbox"/> |
| Notice of Intention to Pull or Alter Casing | <input type="checkbox"/> | Subsequent Report of Drilling Waste Disposal | <input type="checkbox"/> |
| Notice of Intention to Change Well Status | <input checked="" type="checkbox"/> | Subsequent Report of Production Waste Disposal | <input type="checkbox"/> |
| Supplemental Well History | <input type="checkbox"/> | Subsequent Report of Change in Well Status | <input type="checkbox"/> |
| Other (specify) <u>Convert to Salt Water Disposal</u> | <input checked="" type="checkbox"/> | Subsequent Report of Gas Analysis (ARM 36.22.1222) | <input type="checkbox"/> |
| | <input type="checkbox"/> | | <input type="checkbox"/> |

Describe Proposed or Completed Operations:

Describe planned or completed work in detail. Attach maps, well-bore configuration diagrams, analyses, or other information as necessary. Indicate the intended starting date for proposed operations or the completion date for completed operations.

Denbury requests approval to convert the subject wellbore from Producer to SWD in the Madison formation. Please see supporting documents for additional information. Public Notice has been submitted to the Fallon County Times, Billings Gazette and Helena Independent Record for immediate publication. Sage Grouse notification has also been submitted.

BOARD USE ONLY


Approved _____
Date

Name Title

The undersigned hereby certifies that the information contained on this application is true and correct:

5/7/2019

Date



Signed (Agent)

Naomi Johnson - Regulatory Compliance Specialist

Print Name & Title

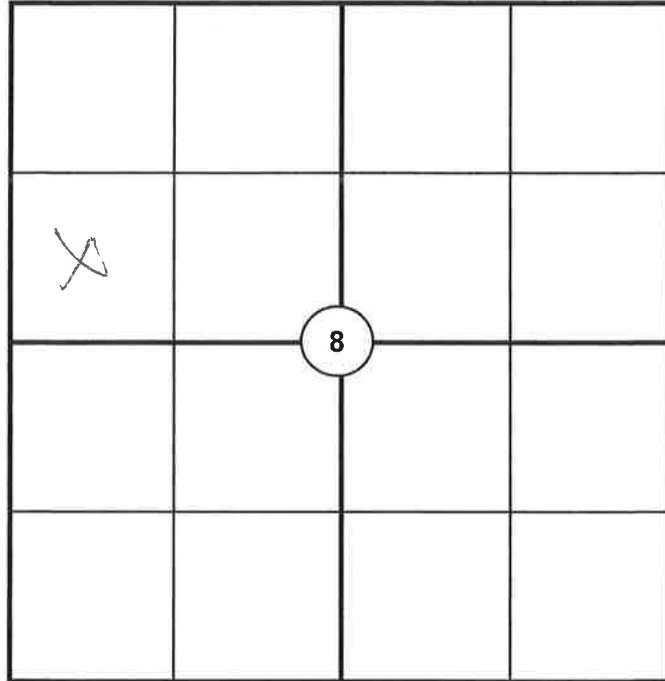
SUPPLEMENTAL INFORMATION

NOTE: Additional information or attachments may be required by Rule or by special request.

Plot the location of the well or site that is the subject of this notice or report.

Range 58E

Township 10N



BOARD USE ONLY

CONDITIONS OF APPROVAL

The operator must comply with the following condition(s) of approval:

Failure to comply with the conditions of approval may void this permit.

Recompletion Procedure

Cabin Creek 12-8

API#: 2502505558, Sec 08 – T10N - R58E

Fallon County, MONTANA

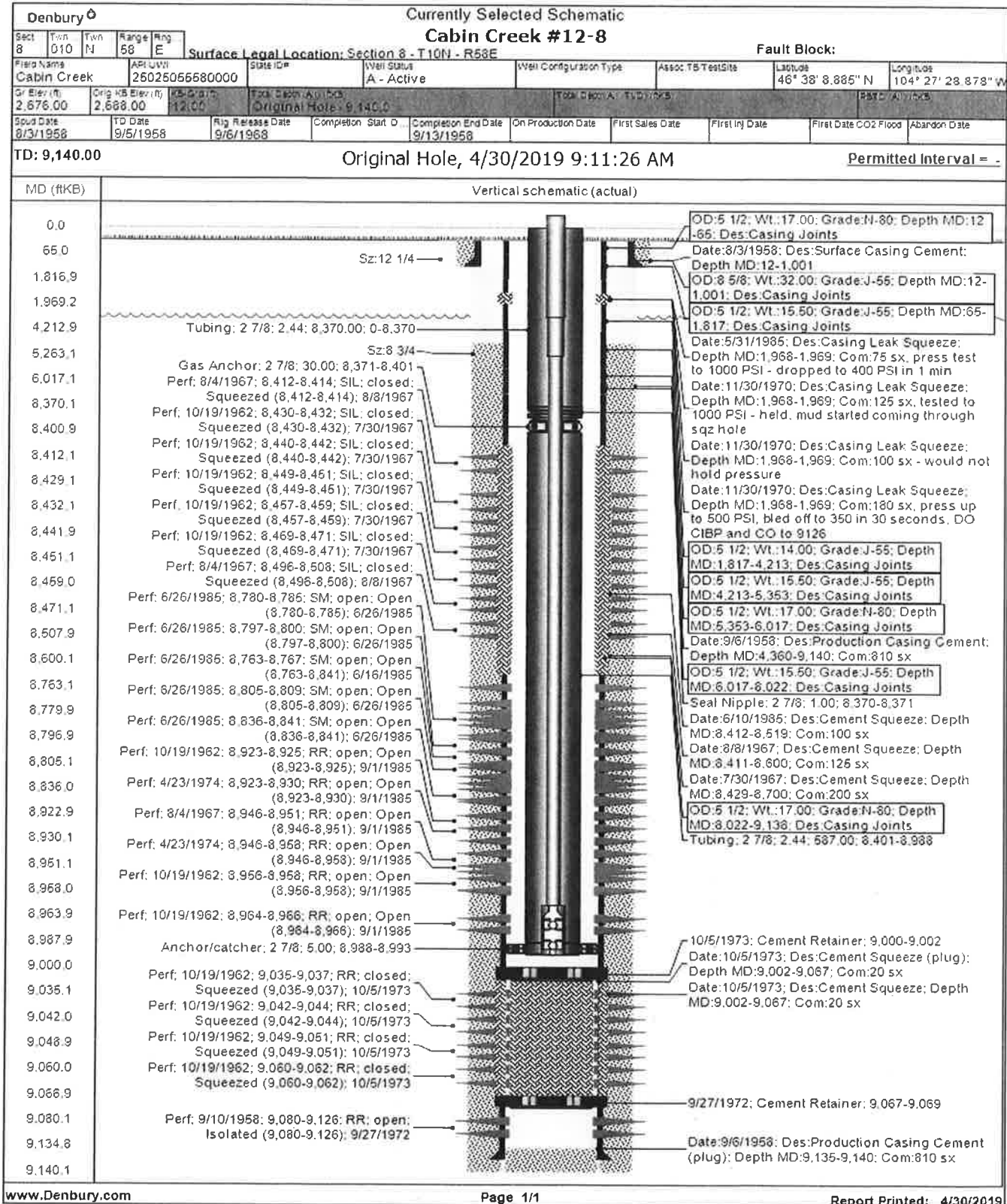
OBJECTIVE OF OPERATION:

- TA Interlake/Stony Mountain/Red River
- Complete as Madison Salt Water Disposal




Procedure:

1. **NOTE: Check local Well File before beginning job. Check location and anchors.**
2. MIRU workover rig. Check well pressures. Kill well if necessary.
3. POOH and LD rods and pump.
4. NU BOP. Test BOPs as per Denbury standards.
5. Release anchor, POOH and lay down 2-7/8" tubing.
6. PU bit and scrapper Clean out to CICR of $\pm 9,000'$. Circulate hole clean, TOOH.
7. TIH w/CICR on work string, set CICR @8,380' (30' above top perf). Establish injection rate and pressure. If perforations are plugged off alter the next step to spotting 200' balanced plug to isolate the IL/SM/RR. Test csg to 800# (report any leaks and remediate)
8. MIRU Cementing Unit. Lay and test lines. Mix and pump 100 sx of cement to squeeze the IL/SM/RR Interval. Sting out of retainer and leave 5 sx on top of CICR. Circulate hole clean. TOOH 5 stands. WOC. RDMO Cementers.
9. TIH to tag cement before TOOH.
10. MIRU wireline to run CBL. Report TOC to Plano and State. If not adequate cement across disposal zone (~6' above and below disposal zone) prepare to block squeeze and re-run CBL.
11. MIRU Wireline to perforate Madison from 7,650' – 7,693', 7,745' – 7,754' & 7,769' – 7,790' (73' total) at 4 spf, 90° Phasing (charges/exact perf depths TBD).
12. RIH with test packer and work string. Set packer @ $\pm 7,610'$ (~40' above new perms) and establish injection rate. Stimulate well if necessary with acid and bio balls. Flow back load if well will flow.
13. POOH and lay down packer and work string.
14. PU retrievable packer and 2-7/8" coated tubing (IPC) with packer @ $\pm 7,610'$. Hydro test tubing while TIH.
15. Circulate packer fluid. Set packer @ $\pm 7,610'$. Land tubing, ND BOP, NU Wellhead. Pressure test to 800#.
16. RD MO WO rig. Clean location.
17. MIT well once permit is issued.
18. Put well on injection once state has approved.



Proposed Schematic



**MONTANA BOARD OF OIL AND GAS CONSERVATION
UNDERGROUND INJECTION CONTROL PERMIT APPLICATION**

Denbury Onshore, LLC
Cabin Creek 12-8
Cabin Creek Field
Section 8, T10N-R58E
Fallon, Montana

Area of Review

The area of review (AOR) is a fixed radius of ¼ mile from the well bore of the subject well. The area of review is shown on the attached map.

Notification of Surface Owner(s)

Surface owners holding properties within the prescribed AOR were notified of Denbury's intent to apply for a permit to commence water injection into the subject well bore. Notification by registered mail was sent to the following surface owner(s):

John L. & Carolyn A. Hadley
921 Cap Rock Rd.
Baker, MT 59313-9411

Attached is a copy of the letters sent to surface owners, giving notice of our intent to apply for this injection permit.

Public Notification

Notice of intent to apply for a permit to inject water into the subject well has also been posted in the following newspapers for public inspection.

Helena Independent Record
P.O. Box 4249
Helena, Montana 59604-4249

Billings Gazette
401 N Broadway
Billings, MT 59101

Fallon County Times
P.O. Box 679
Baker, MT 59313-0679

Also attached is a copy of the legal notice submitted to the newspapers which provided the public with knowledge of our intent to apply for an injection permit.

Fresh Water Sources (Surface & USDW) within the AOR

I am still looking into this, I have not been able to get the GWIC website to work and be able to determine if there are any Freshwater wells in this radius.

No known surface or underground sources of drinking water will be affected by salt water injection into the subject well.

Existing Well Bores within the AOR

There are five existing wellbores that fall within the ¼ mile radius of the subject well. Down hole schematics for these well bores are attached.

Cabin Creek 11X-8R (25-025-21020) is a shut-in producer. We are currently working to permit this well to SWD.

Cabin Creek 42-7 (25-025-05735) is an active Injector.

Cabin Creek 13-8 (25-025-05556) is an active producer in the Siluro Ordovician.

Cabin Creek 22-8 (25-025-05560) is plugged and abandoned.

Cabin Creek 11-8 (25-025-05568) is plugged and abandoned.

Corrective Action Proposal

No corrective action is deemed necessary for the subject well or other existing wells contained within the ¼ mile AOR.

Formation Tops

| <u>Formation</u> | <u>MD (ft)*</u> |
|-------------------|-----------------|
| Charles A | 6799' |
| Charles B | 6936' |
| Mission Canyon | 7230' |
| Lodgepole | 7793' |
| Siluro-Ordovician | 8401' |
| Stony Mountain | 8744' |
| Red River | 8901' |

*KB Elevation 2688'

Injection Pressures (Madison)

Surface fracture Pressure = [Fracture Gradient x Depth to Perforations] –
[S.G. of Injected Fluids x 0.433 psi/ft x Depth to
Perforations] + Tubing Friction (assumed Negligible)

Depth to top perforation = 7490'

S.G. of Injection Fluid = Approximately 1.005 (see representative water analysis)

Fracture Gradient = Approximately 0.8 psi/ft

$$\begin{aligned}\text{Surface Fracture Pressure} &= [0.8 \text{ psi/ft} \times 7490'] - [1.005 \times 0.433 \text{ psi/ft} \times 7490'] \\ &= 5992 \text{ psi} - 3259 \text{ psi} \\ &= 2733 \text{ psi}\end{aligned}$$

Operating Data

Actual operating conditions will be limited to a pressure not exceeding fracture pressure or pressure that causes fluid to go out of zone. Based on attached calculations, we request a permit for a limiting surface pressure of 2733 psi, the fracture pressure at the Madison top perforation.

The annular space between the tubing and casing will be filled with fresh water treated with a corrosion inhibitor, a scale inhibitor and an oxygen scavenger as outlined in the construction procedures.

Injected fluids into the subject well will be field salt-water from the Cabin Creek Unit. A representative analysis of the injectate is attached.

Conversion Procedures

The Cabin Creek 12-8 is currently a producer. Denbury desires approval to perform conversion operations on the subject well in advance of salt water disposal approval. Work on the well would proceed, however injection would not commence until official approval is received from the Board. Contract personnel, working according to Denbury's plan, specifications, and safety practices may be employed to perform some or all of the actual onsite conversion operations.

Aquifer Exemption

An Aquifer Exemption will be requested.

10N 58E



Cabin Creek Unit

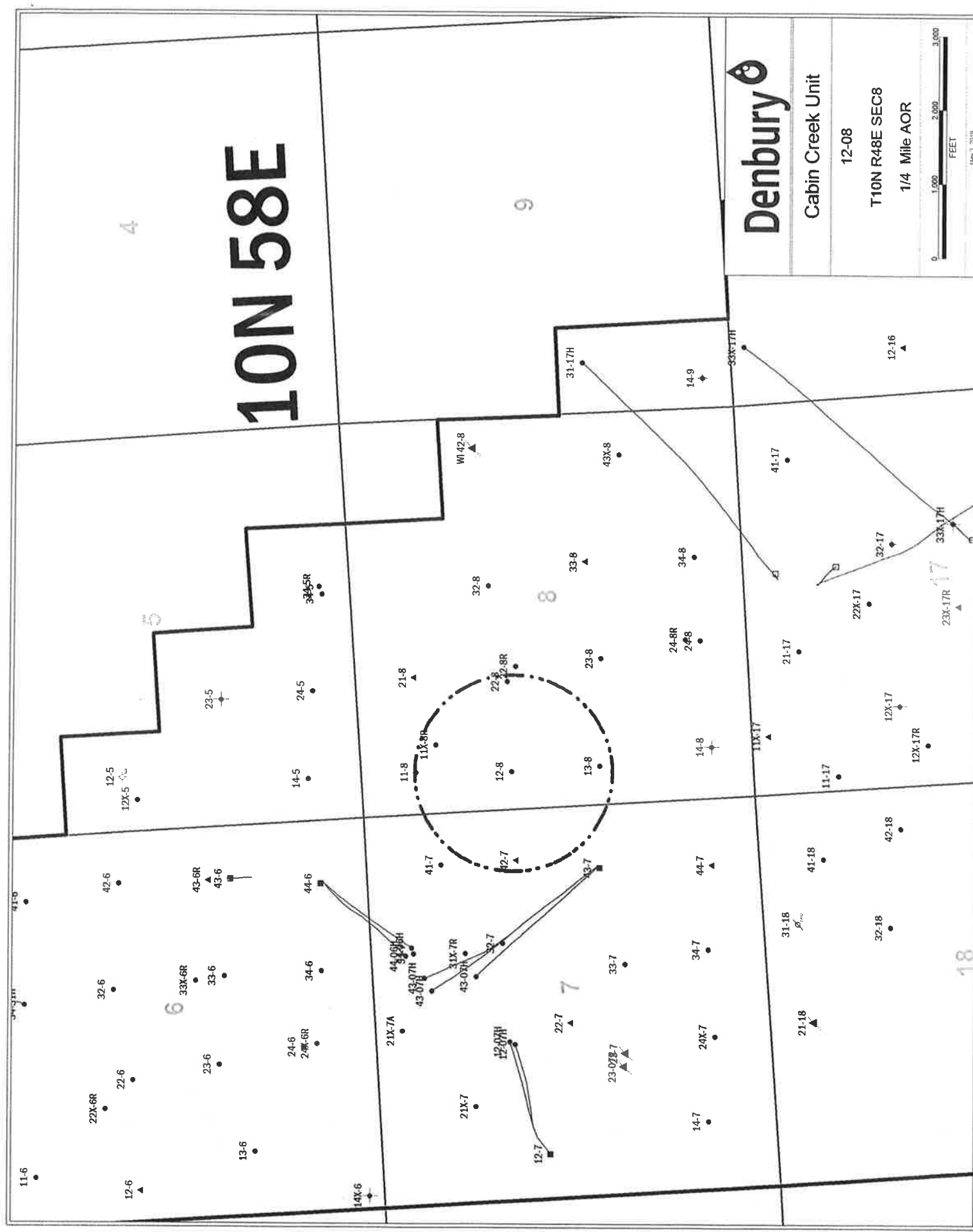
12-08

T10N R48E SEC8

1/4 Mile AOR



July 3, 2019



Cabin Creek #11X-8R


Fault Block:

| | | | | | | | | | | | |
|---------------------------|-------------------------------|--------------------------------|-----------------------------------------------------|---------------------|------------------------------------------------------|-------------------------|--------------------|-----------------------------------------------------|----------------------------|-------------------|------------------------------|
| Sect 8 | Twn 010 | Twn N | Range 58 | Rng E | Surface Legal Location: Section 8 - T10N - R58E | | | | Latitude 46° 38' 18.677" N | | Longitude 104° 27' 22.865" W |
| Field Name Cabin Creek | | API/UJM 25025210200002 | | State ID# | Well Status SIUR - Shut-in Uneconomical to Repair | Well Configuration Type | Assoc TB/Test Site | Total Depth (All) (ftKB) Original Hole - 9,080.0 | | PBTD (All) (ftKB) | |
| Gr Elev (ft) 2,659.00 | Orig KB Elev (ft) 2,671.00 | KB-Grd (ft) 12.00 | Total Depth (All) (ftKB) Original Hole - 9,080.0 | | Total Depth All (TVD) (ftKB) | | | | | | |
| Spud Date 12/3/1968 | TD Date | Rig Release Date 12/30/2011 | Completion Start D... | Completion End Date | On Production Date | First Sales Date | First Inj Date | First Date CO2 Flood | Abandon Date | | |

TD: 9,080.00

Original Hole, 5/6/2019 3:14:23 PM

Permitted Interval = -



Cabin Creek #42-7 WIW

| | | | | |
|-----------|---------------|-------------|-------------|-------------|
| Sect 7 | Twn... 010 | Twn... N | Range 58 | Rng... E |
|-----------|---------------|-------------|-------------|-------------|

Surface Legal Location: Section 7 - T10N - R58E

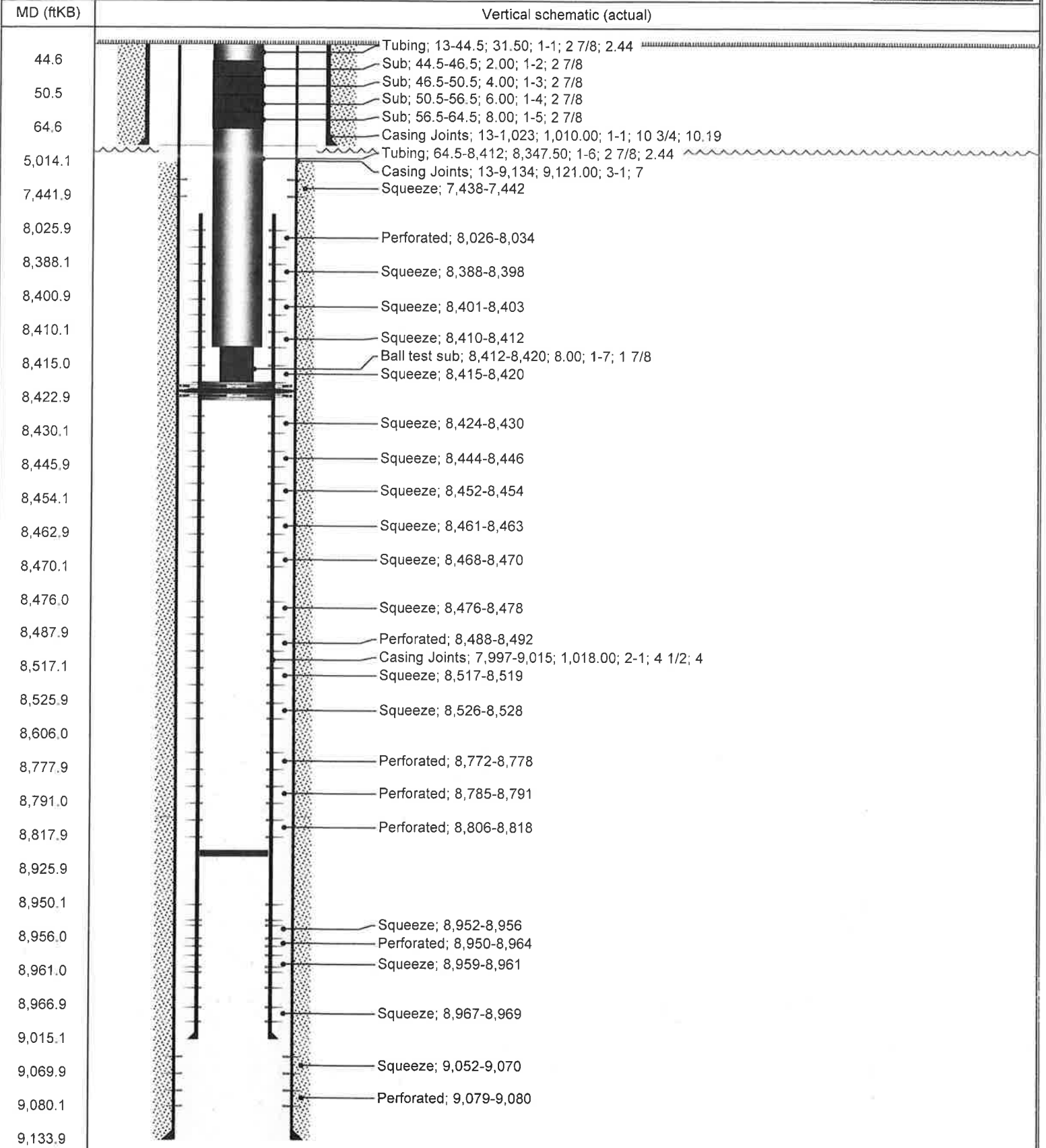
Fault Block:

| | | | | | | | | |
|---------------------------|-------------------------------|----------------------|-----------------------------------------------------|-------------------------------------|----------------------------------------------|------------------------------|---------------------------------|---------------------------|
| Field Name Cabin Creek | API/UWI 25025057350000 | State ID# | Well Status A - Active | Well Configuration Type Vertical | Assoc. TB/Test Site | Latitude 46° 38' 8.956" N | Longitude 104° 27' 46.014" W | |
| Gr Elev (ft) 2,699.00 | Orig KB Elev (ft) 2,712.00 | KB-Grd (ft) 13.00 | Total Depth (All) (ftKB) Original Hole - 9,134.0 | Total Depth All (TVD) (ftKB) | PBTD (All) (ftKB) Original Hole - 8,847.0 | Abandon Date 10/3/2001 | | |
| Spud Date | TD Date | Rig Release Date | Completion Start D... | Completion End Date | On Production Date | First Sales Date | First Inj Date | |
| | | | | | | | First Date CO2 Flood | Abandon Date 10/3/2001 |

TD: 9,134.00

Vertical, Original Hole, 5/6/2019 3:14:49 PM

Permitted Interval = -



Cabin Creek #13-8

Surface Legal Location: Section 8 - T10N - R58E

Fault Block:

| | | | | | | | | | | | | | |
|---------------------------|--------------------------|-------------------------------|----------------------|-----------------------------------------------------|------------------------------|-------------------|----------------|----------------------|---------------------------|-------------------------|-------------------|-------------------------------|--------------------------------|
| Sect 8 | Twn... 010 | Twn... N | Range 58 | Rng... E | API/UWM 25025055560000 | | | State ID# | Well Status A - Active | Well Configuration Type | Assoc TB/TestSite | Latitude 46° 37' 57.329" N | Longitude 104° 27' 28.77" W |
| Field Name Cabin Creek | Gr Elev (ft) 2,693.00 | Orig KB Elev (ft) 2,706.00 | KB-Grd (ft) 13.00 | Total Depth (All) (ftKB) Original Hole - 9,154.0 | Total Depth All (TVD) (ftKB) | PBTD (All) (ftKB) | | | | | | | |
| Spud Date 2/8/1960 | TD Date 3/7/1960 | Rig Release Date | Completion Start D. | Completion End Date | On Production Date | First Sales Date | First Inj Date | First Date CO2 Flood | Abandon Date | | | | |

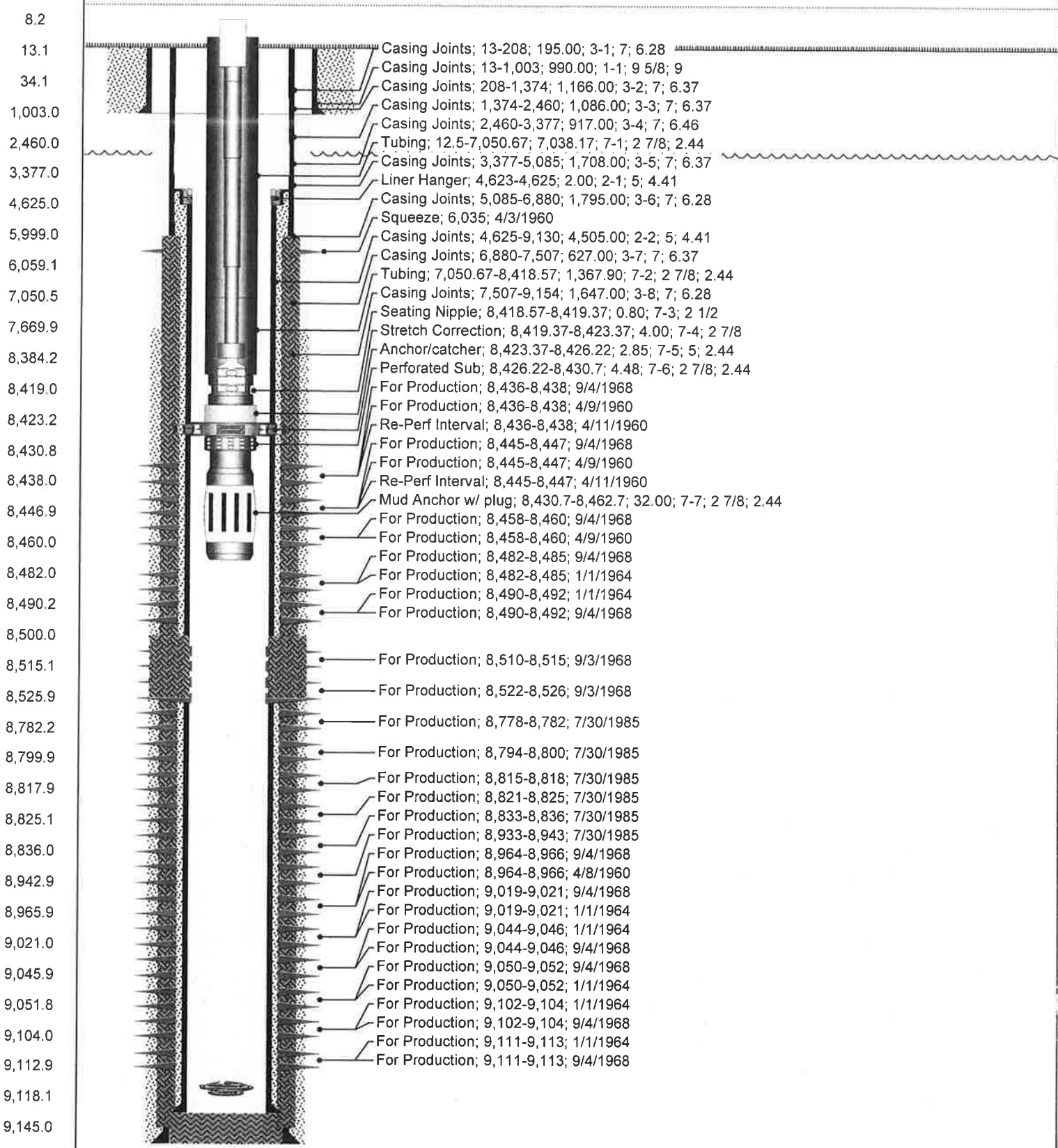
TD: 9,154.00

Original Hole, 5/6/2019 3:15:17 PM

Permitted Interval = -

MD (ftKB)

Vertical schematic (actual)



Cabin Creek #22-8

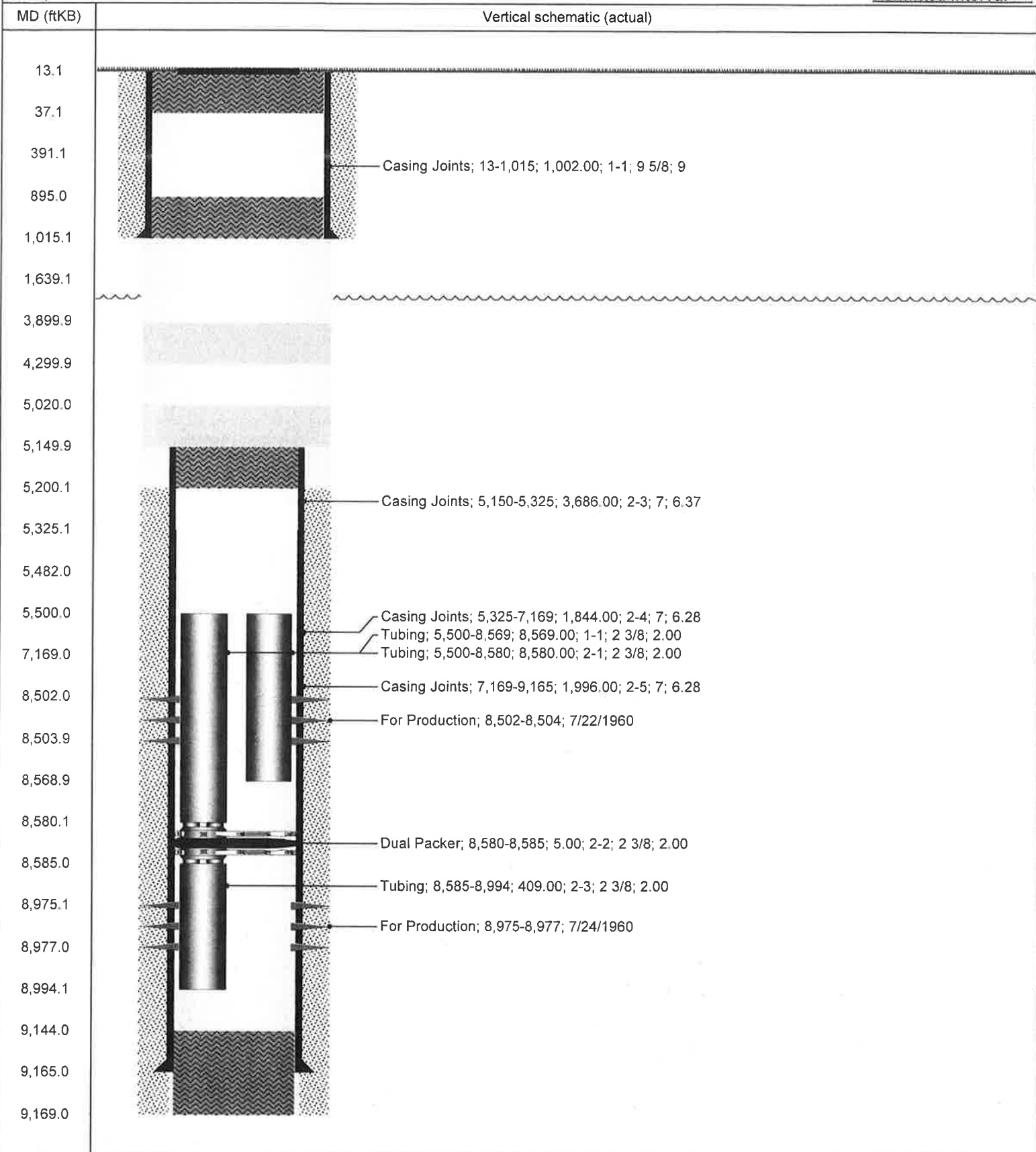
Fault Block:

| | | | | | | | | | | | | | | | | | | | |
|---------------------------|--------------|-------------------------------|-------------|----------------------|---------------------------------------|-----------------------------------------------------|--|-------------------------------------|-------------------------------------------|--------------------|---------------------------------|------------------|--|----------------|--|----------------------|--|---------------------------|--|
| Sect 8 | Twn... 10 | Twn... N | Range 58 | Rng... E | Surface Legal Location: 2003 N 1742 W | | | Latitude 46° 38' 9.248" N | | | Longitude 104° 27' 11.089" W | | | | | | | | |
| Field Name Cabin Creek | | API/UM 25025055600000 | | State ID# | | Well Status PA - Permanently Abandoned | | Well Configuration Type Vertical | | Assoc.TB/TestSite | | | | | | | | | |
| Gr Elev (ft) 2,676.00 | | Orig KB Elev (ft) 2,689.00 | | KB-Grd (ft) 13.00 | | Total Depth (All) (ftKB) Original Hole - 9,169.0 | | | PBTD (All) (ftKB) Original Hole - 13.0 | | | | | | | | | | |
| Spud Date | | TD Date 7/19/1960 | | Rig Release Date | | Completion Start D. | | Completion End Date 8/13/1960 | | On Production Date | | First Sales Date | | First Inj Date | | First Date CO2 Flood | | Abandon Date 9/21/1962 | |

TD: 9,169.00

Vertical, Original Hole, 5/6/2019 3:15:46 PM

Permitted Interval = -



Cabin Creek #11-8

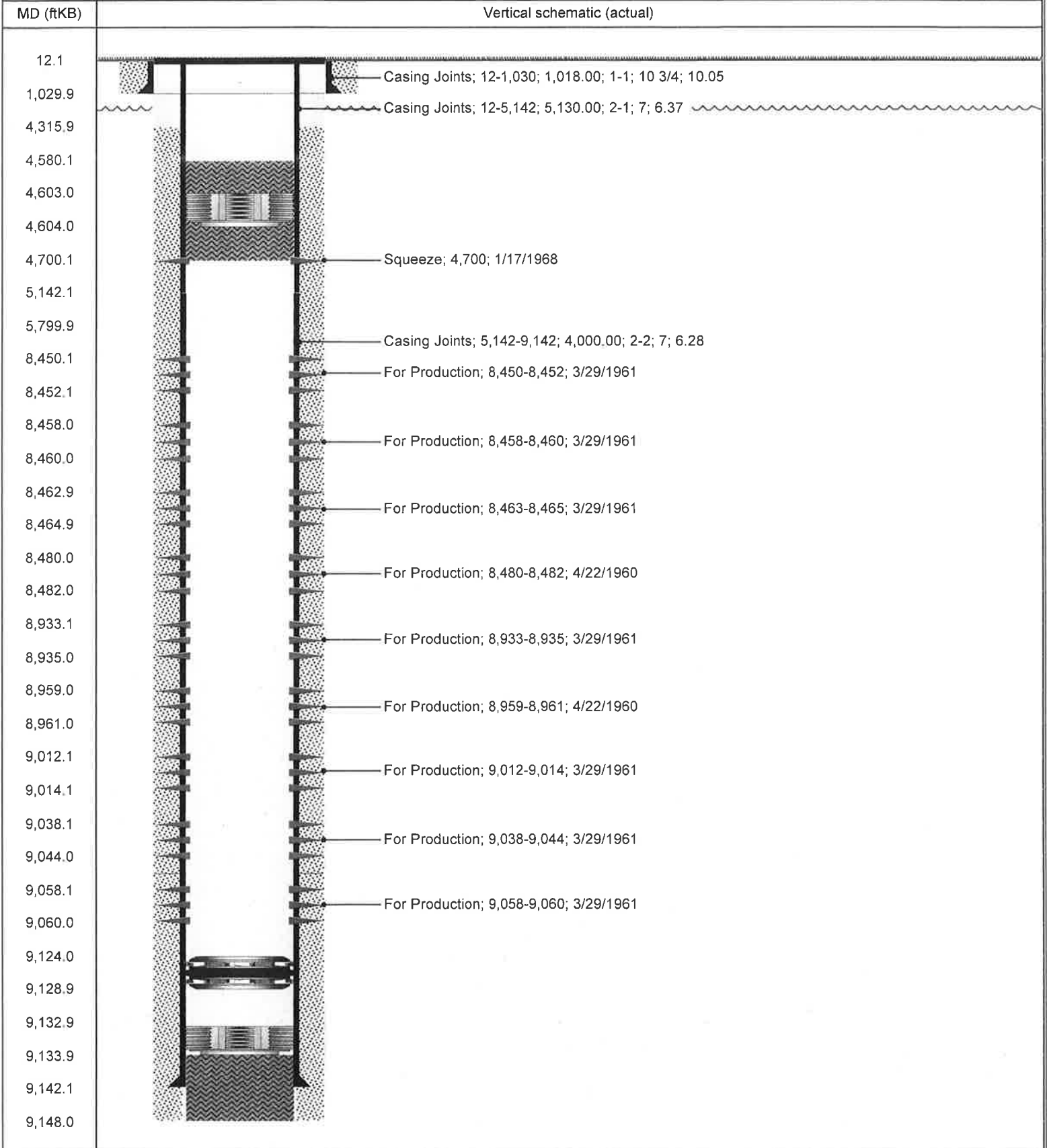
Fault Block:

| | | | | | | | | | | | |
|---------------------------|----------|-------------------------------|-------------------------------------|----------------------|--|-----------------------------------------------------|--|-------------------------------------|------------------------------------------------------|---------------------|--|
| Sect 8 | Twn 10 N | Range 58 E | Surface Legal Location: 713 N 592 W | | | Latitude 46° 38' 22.003" N | | | Longitude 104° 27' 27.628" W | | |
| Field Name Cabin Creek | | API/UWV 25025055680000 | | State ID# | | Well Status PA - Permanently Abandoned | | Well Configuration Type Vertical | | Assoc. TB/Test Site | |
| Gr Elev (ft) 2,673.00 | | Orig KB Elev (ft) 2,685.00 | | KB-Grd (ft) 12.00 | | Total Depth (All) (ftKB) Original Hole - 9,148.0 | | | Total Depth All (TVD) (ftKB) Original Hole - 12.0 | | |
| Spud Date 3/8/1960 | | TD Date 4/7/1960 | | Rig Release Date | | Completion Start Date | | Completion End Date 5/10/1960 | | On Production Date | |
| First Sales Date | | First Inj Date | | First Date CO2 Flood | | Abandon Date 1/18/1968 | | | | | |

TD: 9,148.00

Vertical, Original Hole, 5/7/2019 11:00:33 AM

Permitted Interval = -



NALCO Champion

An Ecolab Company

Water Analysis Report

Attention: Ernest.Scheetz@ecolab.com

Location Code: 374977

Sample ID: AK21875

Login Batch: 2018-02-09-001-45-SWFM

Collection Date: 02/01/2018

Receive Date: 02/09/2018

Report Date: 02/14/2018

Customer: Danbury Onshore, LLC (1505401)

Region: Cabln Creek

Location: Baker, MT

System: Production System

Equipment: 23-06

Lab ID: ABU-0045

Sample Point: Wellhead

| Analyses | Result | Unit |
|---------------|--------|------|
| Dissolved CO2 | 22 | mg/L |
| Dissolved H2S | 61.2 | mg/L |
| pH | 7.0 | |
| Pressure | 118 | psi |
| Temperature | 158 | ° F |

| Analyses | Result | Unit |
|---------------------------|--------------|----------|
| Bicarbonate | 244 | mg/L |
| Carbonate | Not Detected | mg/L |
| Conductivity (Calculated) | 9725 | µS - cm3 |
| Ionic Strength | 0.13 | |
| Resistivity | 1.028 | ohms - m |
| Specific Gravity | 1.005 | |
| Total Dissolved Solids | 6224.145 | mg/L |

| Cations | Result | Unit |
|-----------|---------|------|
| Iron | 0.248 | mg/L |
| Manganese | 0.036 | mg/L |
| Barium | <.25 | mg/L |
| Strontium | 16.36 | mg/L |
| Calcium | 425.8 | mg/L |
| Magnesium | 74.54 | mg/L |
| Sodium | 1700.16 | mg/L |

| Anions | Result | Unit |
|----------|--------|------|
| Chloride | 2632 | mg/L |
| Sulfate | 1131 | mg/L |

| Scale Type | Result |
|----------------------|--------|
| Anhydrite CaSO4 SI | -0.67 |
| Barite BaSO4 SI | -1.78 |
| Calcite CaCO3 PTB | 70.1 |
| Calcite CaCO3 SI | 0.69 |
| Celestite SrSO4 SI | -0.10 |
| Gypsum CaSO4 SI | -0.88 |
| Hemihydrate CaSO4 SI | -0.76 |

Saturation Index Calculation (Tomson-Oddo Model)

Comments

This document contains the copyrighted work, proprietary information of Ecolab Company. The holder agrees to maintain the confidentiality of the data on the document, and not use, reproduce or copy in any way, without the written consent of Ecolab Company. The holder of this document shall be held responsible for the accuracy of the data. This document is the property of Ecolab Company and shall remain the property of Ecolab Company. All rights reserved.

02/22/2018

Page 1 of 1

ASTRO-CHEM LAB, INC.

4102 2nd Ave. W

Williston, North Dakota 58802-0972
Phone: (701) 572-7355

P.O. Box 972

WATER ANALYSIS REPORT

Sample Number: 18-05627

Date of Analysis: 11/7/2018

Company: Denbury Resources

City: Baker

State: MT

Well Number: Cabin 44X-20 NMC

Sample Source: Wellhead

Date Received: 11/6/2018

Date Sampled: 11/5/2018

Formation:

Depth:

Location:

Section:

Twp:

Rng:

County:

Distribution: Distribution List

Resistivity @ 77 °F 0.403 Ohm-Meters

pH 7.82

Specific Gravity @ 77 °F 1.010

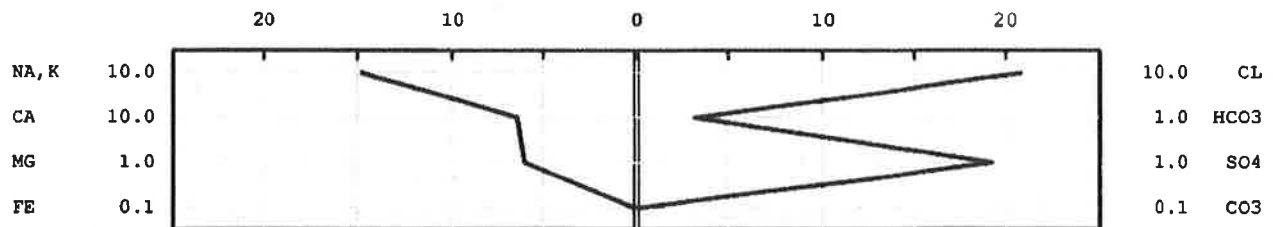
H₂S Negative

Total Dissolved Solids (Calculated) 13597 mg/L 13462 ppm

Sodium Chloride (Calculated) 12200 mg/L 12079 ppm

| CATION | MEQ/L | mg/L | ANION | MEQ/L | mg/L |
|-----------|-------|------|-------------|-------|------|
| CALCIUM | 64.0 | 1283 | CHLORIDE | 208.7 | 7398 |
| MAGNESIUM | 6.0 | 73 | CARBONATE | 0.0 | 0 |
| SODIUM | 148.3 | 3409 | BICARBONATE | 3.2 | 195 |
| IRON | 0.0 | 0.1 | SULFATE | 19.3 | 926 |
| CHROMIUM | 0.0 | 0.2 | NITRATE | 0.0 | 0 |
| BARIUM | 0.0 | 1.2 | | | |
| POTASSIUM | 7.2 | 280 | | | |
| STRONTIUM | 0.7 | 30.9 | | | |
| ZINC | 0.0 | 0.0 | | | |

WATER ANALYSIS PATTERN



Remarks:

Analyzed By: J. Serrano-Matos

To: BILLINGS GAZETTE
Re: LEGAL NOTICES

Comments:

PLEASE POST THE FOLLOWING LEGAL NOTICE(S) IN YOUR PUBLICATION TO APPEAR ONE TIME AS SOON AS POSSIBLE.

PLEASE SEND A SIGNED AND DATED AFFADAVIT TO THE MONTANA BOARD OF OIL & GAS CONSERVATION (ATTN: GEORGE HUDAK) ATTESTING TO THE PUBLICATION OF THE NOTICE(S) ALONG WITH A PUBLISHED COPY OF THE NOTICE(S). THE BOARD'S MAILING ADDRESS IS:

**MBOGC
ATTN: GEORGE HUDAK
2535 ST. JOHNS AVE.
BILLINGS, MT 59102**

PLEASE RETURN A PUBLISHED COPY OF THE NOTICE(S) TO MY ATTENTION AT OUR PLANO ADDRESS LISTED BELOW. ALSO, PLEASE BILL ALL CHARGES FOR YOUR SERVICES TO MY ATTENTION AS WELL:

**DENBURY ONSHORE, LLC
ATTN: NAOMI JOHNSON
5320 LEGACY DRIVE
PLANO, TX 75024**

FOR QUESTIONS REGARDING THIS MATTER, PLEASE CONTACT NAOMI JOHNSON AT (972) 673-2552 OR EMAIL TO naomi.johnson@denbury.com.

THANKS!

Page : 1 of 2 05/01/2019 16:03:32
Order Number : 20888186
PO Number :
Customer : 60091031 Denbury Onshore LLC
Contact : Gauri Gajewar
Address1 : 5320 Legacy Drive
Address2 :
City St Zip : Plano TX 75024
Phone : (972) 673-2552
Fax :
Printed By : Tammy Ward
Entered By : Tammy Ward
Keywords : BEFORE THE BOARD OF OIL AND GAS CONSERVATION OF TH
Notes :
Zones :

Ad Number : 12296409
Ad Key :
Salesperson : R19 - Tersesa Cox R19
Publication : Online
Section : Class Liner
Sub Section : Class Liner
Category : 2250 LEGAL NOTICES
Dates Run : 05/03/2019-05/03/2019
Days : 1
Size : 1 x 6.03, 67 lines
Words : 280
Ad Rate : Legal 1day
Ad Price : 194.92
Amount Paid : 0.00
Amount Due : 194.92

BEFORE THE BOARD OF OIL AND
GAS CONSERVATION OF THE
STATE OF MONTANA

In the Matter of the application of
Denbury Onshore, LLC
for a Permit to Convert an Existing
Well to Water Injection Use,

NOTICE OF INTENTION TO APPLY
FOR A CLASS II INJECTION WELL
PERMIT

1. Name and address of Applicant:

Denbury Onshore, LLC
5320 Legacy Drive
Plano, TX 75024

2. Legal Description including County
and Approximate Footages of Surface
Location of Proposed Oil and Gas
Well: (and projected bottom-hole loca-
tion, if a directional or horizontal
well)

Cabin Creek 12-8 Location: SW-NW,
1991' FNL & 530' FWL, Sec. 8,
T10N-R58E Fallon County, MT.

3. Source of fluids to be injected:

**Produced Water from Denbury On-
shore, LLC Operations located in
the Cabin Creek Field.**

4. Zone or formation, including depth,
into which fluid will be injected.

**Madison Formation at approxi-
mately 7490'-7790'.**

5. Statement that an Aquifer Exemp-
tion will or will not be requested.

**An Aquifer Exemption will be re-
quested.**

Notice is hereby given that an applica-
tion for a Class II injection Well Permit
at the surface location set forth above
will be filed with the Montana Board of
Oil and Gas Conservation. Pursuant
to Rules 36.22.1409, Administrative
Rules of Montana, a public hearing will
be held regarding said application.
The hearing will be held at the Board
of Oil & Gas in the Conservation Hear-
ing Room, Billings, Montana on **Thurs-
day, June 13, 2019**. An interested
party may demand opportunity to be
heard by the Montana Board of Oil and
Gas Conservation concerning said ap-
plication.

| | | | | | |
|---------------------|---|----------------------------------------------------|--------------------|---|-----------------------|
| Order Number | : | 20888186 | Ad Number | : | 12296409 |
| PO Number | : | | Ad Key | : | |
| Customer | : | 60091031 Denbury Onshore LLC | Salesperson | : | R19 - Tersesa Cox R19 |
| Contact | : | Gauri Gajewar | Publication | : | Online |
| Address1 | : | 5320 Legacy Drive | Section | : | Class Liner |
| Address2 | : | | Sub Section | : | Class Liner |
| City St Zip | : | Plano TX 75024 | Category | : | 2250 LEGAL NOTICES |
| Phone | : | (972) 673-2552 | Dates Run | : | 05/03/2019-05/03/2019 |
| Fax | : | | Days | : | 1 |
| | : | | Size | : | 1 x 6.03, 67 lines |
| Printed By | : | Tammy Ward | Words | : | 280 |
| Entered By | : | Tammy Ward | Ad Rate | : | Legal 1day |
| | : | | Ad Price | : | 194.92 |
| Keywords | : | BEFORE THE BOARD OF OIL AND GAS CONSERVATION OF TH | Amount Paid | : | 0.00 |
| Notes | : | | Amount Due | : | 194.92 |
| Zones | : | | | : | |

Montana Board of Oil and Gas
Conservation
2535 St. Johns Avenue
Billings MT 59102
Office: (406) 656-0040
Fax: (406) 655-6015
Published May 3, 2019

To: FALLON COUNTY TIMES
Re: LEGAL NOTICES

Comments:

PLEASE POST THE FOLLOWING LEGAL NOTICE(S) IN YOUR PUBLICATION TO APPEAR ONE TIME AS SOON AS POSSIBLE.

PLEASE SEND A SIGNED AND DATED AFFADAVIT TO THE MONTANA BOARD OF OIL & GAS CONSERVATION (ATTN: GEORGE HUDAK) ATTESTING TO THE PUBLICATION OF THE NOTICE(S) ALONG WITH A PUBLISHED COPY OF THE NOTICE(S). THE BOARD'S MAILING ADDRESS IS:

**MBOGC
ATTN: GEORGE HUDAK
2535 ST. JOHNS AVE.
BILLINGS, MT 59102**

PLEASE RETURN A PUBLISHED COPY OF THE NOTICE(S) TO MY ATTENTION AT OUR PLANO ADDRESS LISTED BELOW. ALSO, PLEASE BILL ALL CHARGES FOR YOUR SERVICES TO MY ATTENTION AS WELL:

**DENBURY ONSHORE, LLC
ATTN: NAOMI JOHNSON
5320 LEGACY DRIVE
PLANO, TX 75024**

FOR QUESTIONS REGARDING THIS MATTER, PLEASE CONTACT NAOMI JOHNSON AT (972) 673-2552 OR EMAIL TO naomi.johnson@denbury.com.

THANKS!

To: HELENA INDEPENDENT RECORD
Re: LEGAL NOTICES

Comments:

PLEASE POST THE FOLLOWING LEGAL NOTICE(S) IN YOUR PUBLICATION TO APPEAR ONE TIME AS SOON AS POSSIBLE.

PLEASE SEND A SIGNED AND DATED AFFADAVIT TO THE MONTANA BOARD OF OIL & GAS CONSERVATION (ATTN: GEORGE HUDAK) ATTESTING TO THE PUBLICATION OF THE NOTICE(S) ALONG WITH A PUBLISHED COPY OF THE NOTICE(S). THE BOARD'S MAILING ADDRESS IS:

**MBOGC
ATTN: GEORGE HUDAK
2535 ST. JOHNS AVE.
BILLINGS, MT 59102**

PLEASE RETURN A PUBLISHED COPY OF THE NOTICE(S) TO MY ATTENTION AT OUR PLANO ADDRESS LISTED BELOW. ALSO, PLEASE BILL ALL CHARGES FOR YOUR SERVICES TO MY ATTENTION AS WELL:

**DENBURY ONSHORE, LLC
ATTN: NAOMI JOHNSON
5320 LEGACY DRIVE
PLANO, TX 75024**

FOR QUESTIONS REGARDING THIS MATTER, PLEASE CONTACT NAOMI JOHNSON AT (972) 673-2552 OR EMAIL TO naomi.johnson@denbury.com.

THANKS!

Naomi Johnson

From: Cathyann Christian <Cathyann.Christian@helenair.com>
Sent: Thursday, May 02, 2019 12:54 PM
To: Naomi Johnson
Subject: [EXT] RE: Legal Notice For Publication - Cabin Creek 12-8

This is scheduled to run per your request. The price is \$140.86. Please call with payment to 406-447-4069
Thank you
Cathyann

BEFORE THE BOARD OF OIL AND GAS CONSERVATION OF THE STATE OF MONTANA
OF IN THE MATTER OF THE APPLICATION OF DENBURY ONSHORE, LLC)NOTICE
TO APPLY INJECTION PERMIT (INTENTION
FOR A PERMIT TO CONVERT AN EXISTING WELL TO WATER INJECTION USE. 1. Name and address of)FOR A CLASS II
Applicant: Denbury Onshore,)WELL
LLC
5320 Legacy Drive
Plano, TX 75024
2. Legal Description including County and Approximate Footages of Surface Location of Proposed Oil and Gas Well: ()
and projected bottom-hole location, if a directional or horizontal
well)
Cabin Creek 12-8 Location: SW-NW, 1991' FNL & 530' FWL, Sec. 8, T10N-R58E Fallon County, MT. be
injected: Produced Water from Denbury
Onshore, LLC Operations located in the Cabin Creek Field.
4. Zone or formation, including depth, into which fluid will be
injected.
Madison Formation at approximately 7490'-7790'. 5. Statement that an Aquifer Exemption will or will not be
requested.
An Aquifer Exemption will be requested. Notice is hereby given that an application for a Class II injection Well Permit at the
surface location set forth above will be filed with the Montana Board of Oil and Gas Conservation. Pursuant to Rules 36.22.1409, Administrative Rules of
Montana, a public hearing will be held regarding said application. The hearing will be held at the Board of Oil & Gas in the Conservation Hearing Room,
Billings, Montana on Thursday, June 13, 2019. An interested party may demand opportunity to be heard by the Montana Board of Oil and Gas Conservation
concerning said application. Montana Board of Oil and Gas Conservation
Conservation Avenue Billings MT 59102 2535 St. Johns
0040 Office: (406) 656-
655-6015 May 6, 2019 MNAXLP Fax: (406)

From: Naomi Johnson [mailto:naomi.johnson@denbury.com]
Sent: Wednesday, May 01, 2019 2:03 PM
To: Cathyann Christian; Hel IR Legal Ads
Subject: Legal Notice For Publication - Cabin Creek 12-8

Good Afternoon!

Please have the attached Legal Notice published in your paper as soon as possible. Let me know how you would like to receive payment and I will send it over promptly. If you have any questions or if anything is needed before this can be published please don't hesitate to contact me.

Thanks so much!

Naomi Johnson
Regulatory Compliance Specialist | North Region
Denbury Resources Inc | 5320 Legacy Dr | Plano, TX 75024
Phone: 972-673-2552 | Email: naomi.johnson@denbury.com

BEFORE THE BOARD OF OIL AND GAS CONSERVATION
OF THE STATE OF MONTANA

| | | |
|------------------------------------------------------------------|---|--------------------------|
| In the Matter of the application of |) | NOTICE OF |
| |) | INTENTION TO APPLY |
| <u>Denbury Onshore, LLC</u> |) | FOR A CLASS II INJECTION |
| |) | WELL PERMIT |
| for a Permit to Convert an Existing Well to Water Injection Use. |) | |

1. Name and address of Applicant:
Denbury Onshore, LLC
5320 Legacy Drive
Plano, TX 75024

2. Legal Description including County and Approximate Footages of Surface Location of Proposed Oil and Gas Well:
(and projected bottom-hole location, if a directional or horizontal well)

Cabin Creek 12-8 Location: SW-NW, 1991' FNL & 530' FWL, Sec. 8, T10N-R58E Fallon County, MT.

3. Source of fluids to be injected:

Produced Water from Denbury Onshore, LLC Operations located in the Cabin Creek Field.

4. Zone or formation, including depth, into which fluid will be injected.

Madison Formation at approximately 7490'-7790'.

5. Statement that an Aquifer Exemption will or will not be requested.

An Aquifer Exemption will be requested.

Notice is hereby given that an application for a Class II injection Well Permit at the surface location set forth above will be filed with the Montana Board of Oil and Gas Conservation. Pursuant to Rules 36.22.1409, Administrative Rules of Montana, a public hearing will be held regarding said application. The hearing will be held at the Board of Oil & Gas in the Conservation Hearing Room, Billings, Montana on **Thursday, June 13, 2019**. An interested party may demand opportunity to be heard by the Montana Board of Oil and Gas Conservation concerning said application.

Montana Board of Oil and Gas Conservation

2535 St. Johns Avenue
Billings MT 59102
Office: (406) 656-0040
Fax: (406) 655-6015

91 7199 9991 7032 7451 0397

PLACE STICKER AT TOP OF ENVELOPE TO THE RIGHT
OF THE RETURN ADDRESS. FOLD AT DOTTED LINE

CERTIFIED MAIL

Denbury 

May 7, 2019

John L. & Carolyn A. Hadley
921 Cap Rock Rd.
Baker, MT 59313-9411



91 7199 9991 7032 7451 0397

RE: Cabin Creek Field
Cabin Creek 12-8
Section 8, T10N-R58E
Fallon County, MT

Dear Surface Land Owner,

Within the Cabin Creek Field, Denbury Onshore, LLC plans to convert the Cabin Creek 12-8 to a Salt Water Disposal well.

In accordance with the rules and regulations of the Montana Board of Oil and Gas Conservation (MBOGC)-administered Underground Injection Control (UIC) in Montana, Denbury is required to give notice to each owner of land within one-quarter mile radius of the well site, that we have applied for a permit to perform this work.

Therefore, as a landowner within the prescribed radius, we are hereby informing you that we have applied to the MBOGC for a permit to convert the subject well to salt water disposal. You may comment on the application at any time by mail or phone before the hearing or be present at the hearing. The hearing will be held on Thursday June 13, 2019 at the Board of Oil & Gas in the Conservation Hearing Room. It is located at 2535 St. Johns Avenue, Billings, Montana 59102.

For further information, contact Naomi Johnson at (972) 673-2552 or George Hudak of the MBOGC at (406) 656-0040.

Sincerely,



Naomi Johnson
Regulatory Compliance Specialist
Denbury Onshore, LLC